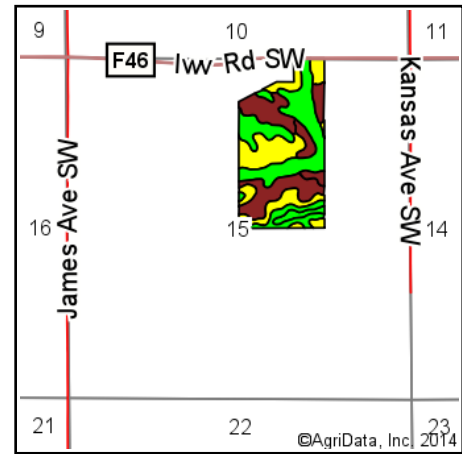
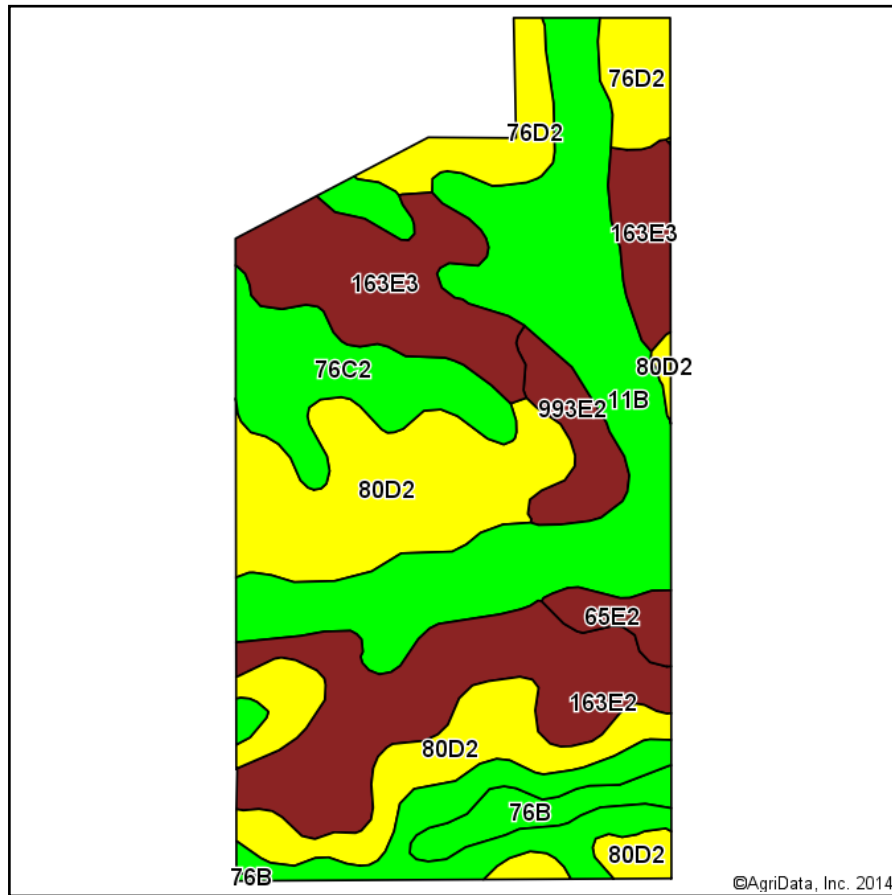


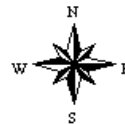
Soils Map-CSR2



State: **Iowa**
 County: **Johnson**
 Location: **15-79N-7W**
 Township: **Union**
 Acres: **70.49**
 Date: **8/7/2014**



Maps Provided By:
surety
 CUSTOMIZED ONLINE MAPPING
 © AgriData, Inc. 2014 www.AgriDataInc.com



Area Symbol: IA103, Soil Area Version: 14							
Code	Soil Description	Acres	Percent of field	**CSR2 Legend	Non-Irr Class	CSR2**	CS R
11B	Colo-Ely complex, 2 to 5 percent slopes	16.38	23.2%		Ile	75	70
80D2	Clinton silt loam, 9 to 14 percent slopes, moderately eroded	15.89	22.5%		IIle	46	50
76C2	Ladoga silt loam, 5 to 9 percent slopes, moderately eroded	10.55	15.0%		IIIle	78	65
163E2	Fayette silt loam, 14 to 18 percent slopes, moderately eroded	9.42	13.4%		IVe	38	48
163E3	Fayette silty clay loam, 14 to 18 percent slopes, severely eroded	8.70	12.3%		VIle	31	45
76D2	Ladoga silt loam, 9 to 14 percent slopes, moderately eroded	4.26	6.0%		IIle	52	55
993E2	Gara-Armstrong loams, 14 to 18 percent slopes, moderately erode	2.28	3.2%		VIle	23	25
76B	Ladoga silt loam, 2 to 5 percent slopes	1.85	2.6%		Ile	86	85
65E2	Lindley loam, 14 to 18 percent slopes, moderately eroded	1.16	1.6%		VIle	28	28
Weighted Average						55	56.1

Area Symbol: IA103, Soil Area Version: 14

**IA has updated the CSR values for each county to CSR2.

Field borders provided by Farm Service Agency as of 5/21/2008. Aerial photography provided by Aerial Photography Field Office.